










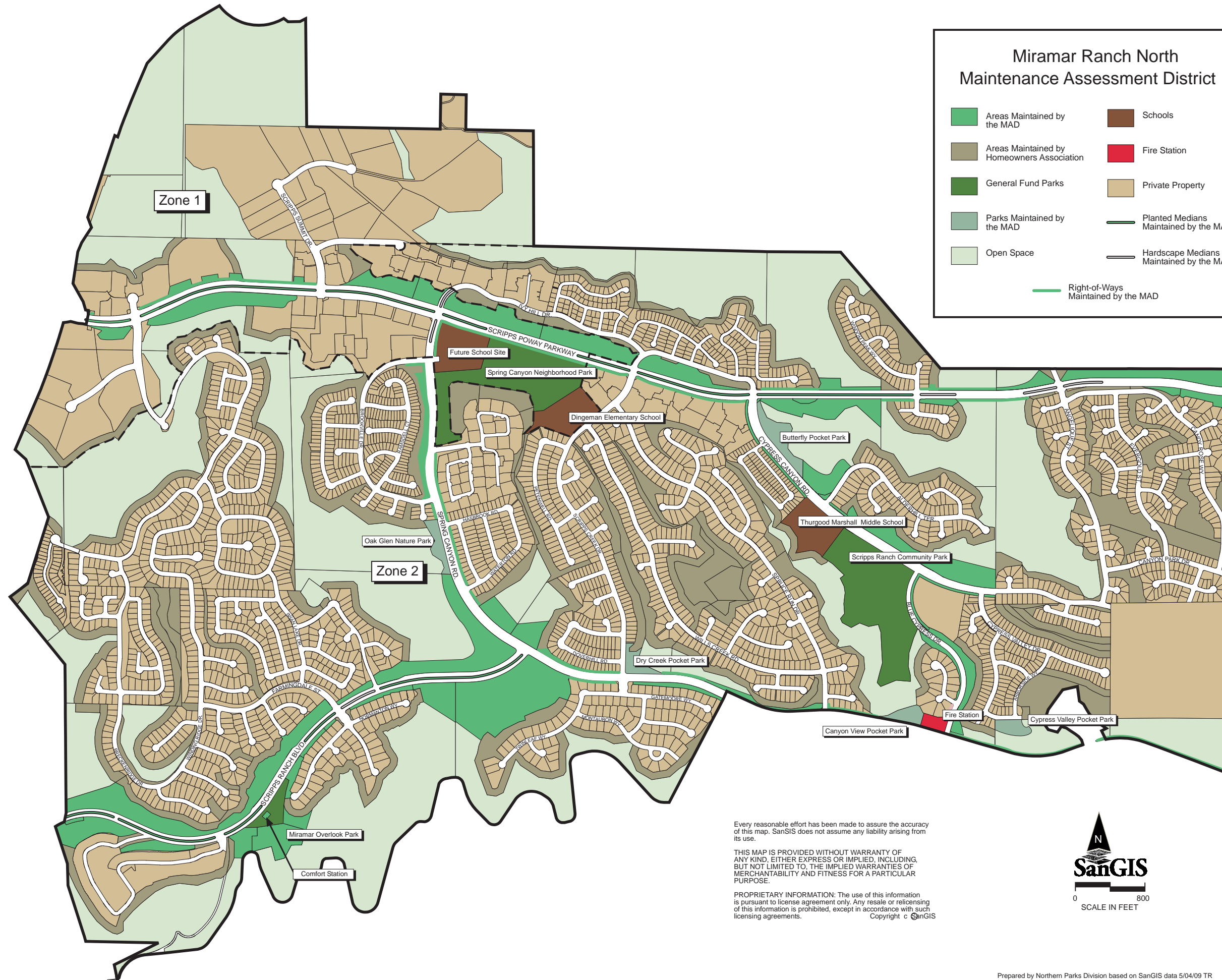


Miramar Ranch North Maintenance Assessment District

- | | |
|--|---|
|  Areas Maintained by the MAD |  Schools |
|  Areas Maintained by Homeowners Association |  Fire Station |
|  General Fund Parks |  Private Property |
|  Parks Maintained by the MAD |  Planted Medians Maintained by the MAD |
|  Open Space |  Hardscape Medians Maintained by the MAD |
|  Right-of-Ways Maintained by the MAD | |



Every reasonable effort has been made to assure the accuracy of this map. SanGIS does not assume any liability arising from its use.

THIS MAP IS PROVIDED WITHOUT WARRANTY OF ANY KIND, EITHER EXPRESS OR IMPLIED, INCLUDING, BUT NOT LIMITED TO, THE IMPLIED WARRANTIES OF MERCHANTABILITY AND FITNESS FOR A PARTICULAR PURPOSE.

PROPRIETARY INFORMATION: The use of this information is pursuant to license agreement only. Any resale or relicensing of this information is prohibited, except in accordance with such licensing agreements. Copyright © SanGIS

